

SURVEY UNIT,

MINISTRY OF HOUSING AND ENVIRONMENT

Ameenee Magu, Maafannu, Male', 20392, Maldives.

Office (PABX): +(960) 3004300, Fax: +(960) 3004301

Email: survey@mhe.gov.mv

Web: www.mhe.gov.mv



CONTROL POINT DETAILS	Station Number: PSM5577
Coordinate Information	
Geodetic	Grid
WGS 84	UTM Zone 43
Lat: 5° 3' 48.258020" N	E: 262247.586
Long: 72° 51' 20.019000" E	N: 560065.817
Ellp Height:- 94.6551m	Orth : 1.689m
Island: B.En'boodhoo	Date: 22 July 2014

Monument description & method of survey:

The PSM is constructed according to Monument type A .The marker is +0.050 above ground level.

The PSM is positioned using static GNSS surveying method. As this is the datum point, about 5 hours of GNSS observations were observed, and processed using bernese software to fix the position in ITRF2008 (please refer to survey report for details). All other control points are surveyed in relative to this control point.

General site condition & access:

PSM5577 and PSM5578 are inter-visible stations. The marker is located in an open space with easy accessibility.

Owner: Sunland

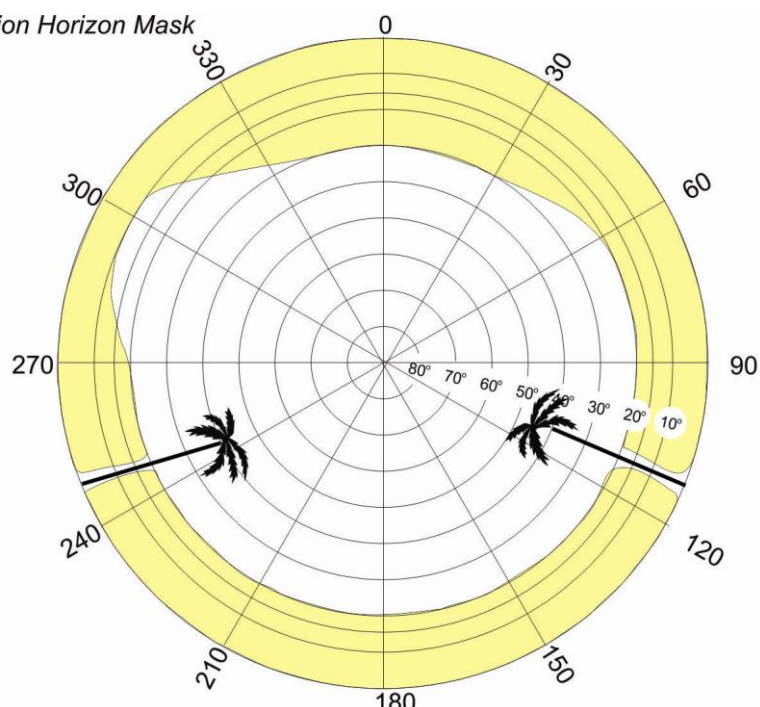


SITE INFORMATION

Station Number

PSM5577

Station Horizon Mask

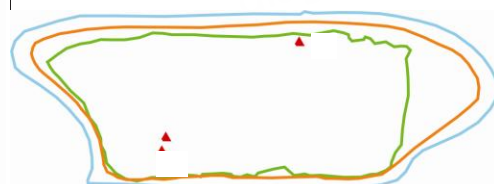


Height above Marker that horizon was mapped from 1.500 m

Magnetic Declination
Declination applied to this figure?
☐ Yes ☒ No



Locality



PSM5577

14m

12m

Coconut Tree

Coconut Tree

Coconut Tree

Sketched by: Faruahath Jameel

Scale: Not to scale

Date **22 July 2014**

SURVEY UNIT,

MINISTRY OF HOUSING AND ENVIRONMENT

Ameenee Magu, Maafannu, Male', 20392, Maldives.

Office (PABX): +(960) 3004300, Fax: +(960) 3004301

Email: survey@mhe.gov.mv

Web: www.mhe.gov.mv



CONTROL POINT DETAILS

Station Number: PSM5578

Coordinate Information

Geodetic	Grid
WGS 84	UTM Zone 43
Lat: 5° 3' 47.937580" N	E: 262244.722
Long: 72° 51' 19.927091" E	N: 560055.981
Ellp Height: -94.6587m	Orth Height: 1.686m

Island: B.En'boodhoo	Date: 22 July 2014
----------------------	--------------------

Monument description & method of survey:

The PSM is constructed according to monument type A. The marker is +0.050 above ground level. The PSM is positioned using static GNSS surveying method in relative PSM5577

General site condition & access:

PSM5577 and PSM5578 are inter-visible stations. The marker is located in an open space with easy accessibility

Owner: Sunland

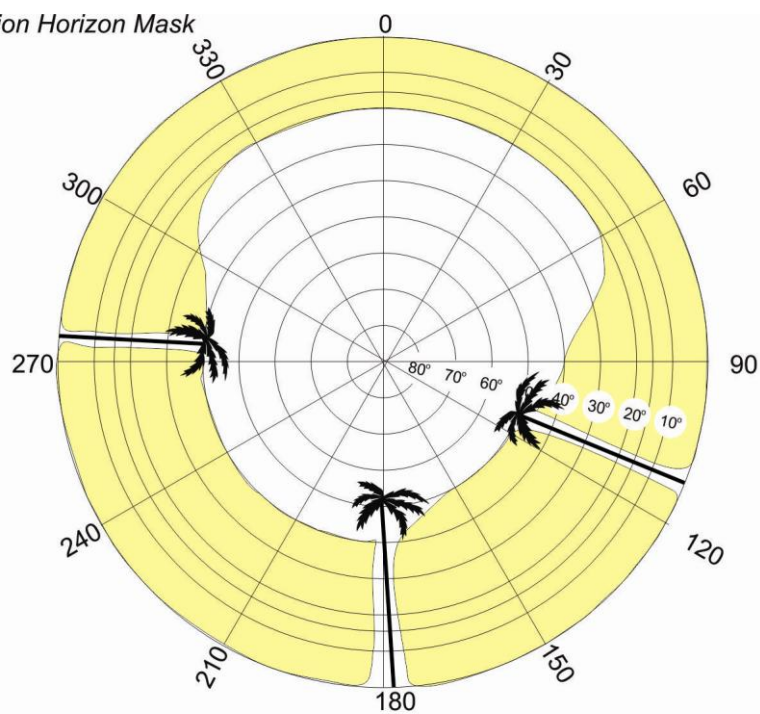


SITE INFORMATION

Station Number

PSM5578

Station Horizon Mask

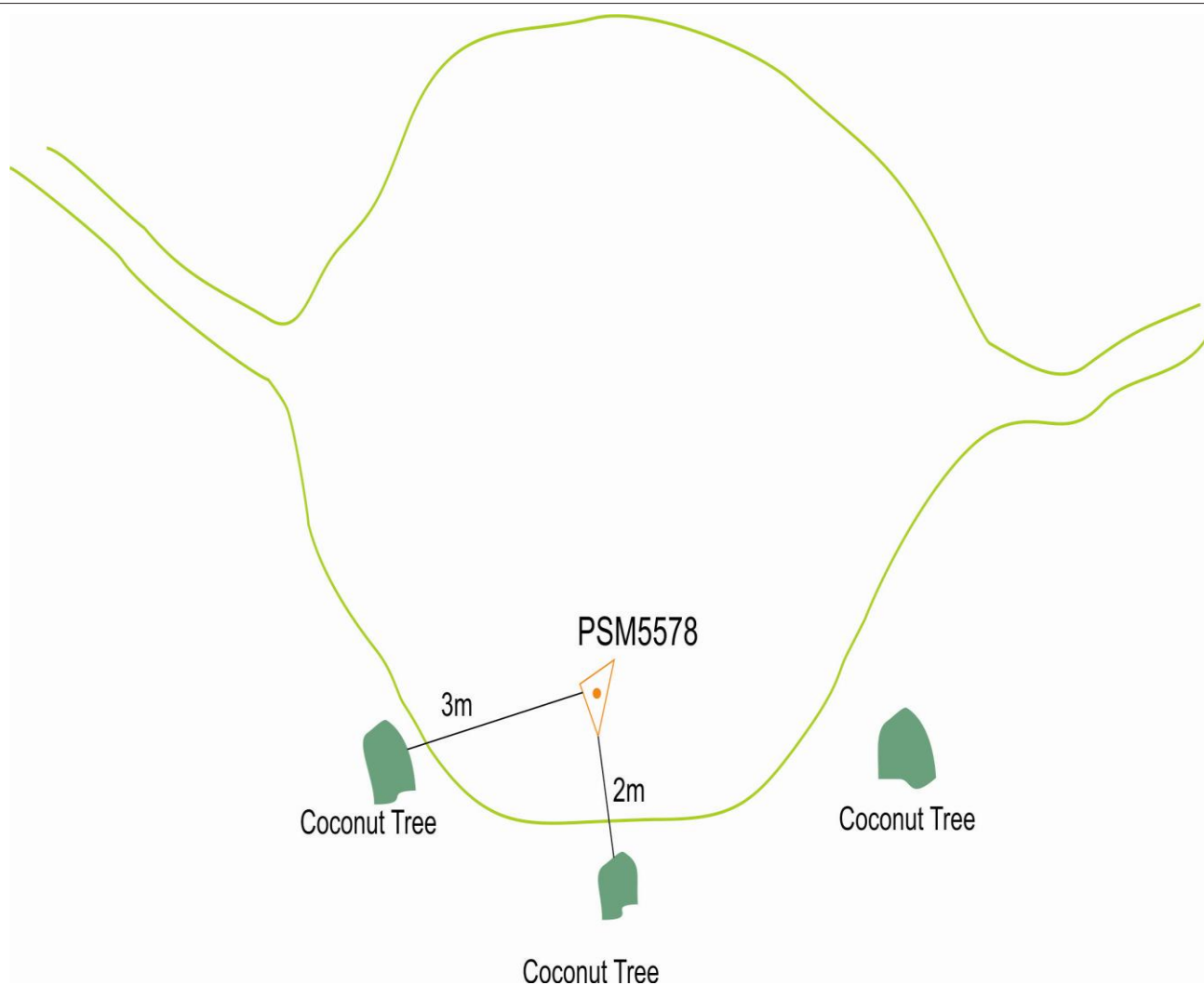
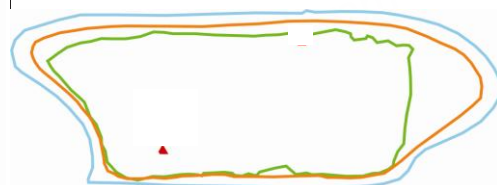


Height above Marker that horizon was mapped from 1.500 m

Magnetic Declination
Declination applied to this figure?
☐ Yes ☒ No



Locality



Sketched by: Faruhath Jameel

Scale: Not to scale

Date: 22 July 2014

SURVEY UNIT,

MINISTRY OF HOUSING AND ENVIRONMENT

Ameenee Magu, Maafannu, Male', 20392, Maldives.

Office (PABX): +(960) 3004300, Fax: +(960) 3004301

Email: survey@mhe.gov.mv

Web: www.mhe.gov.mv



CONTROL POINT DETAILS

Station Number: PSM5579

Coordinate Information

Geodetic

Grid

WGS 84

UTM Zone 43

Lat : 5° 3' 50.482655" N

E: 262343.115

Long: 72° 51' 23.112129" E

N: 560133.858

Ellp Height: -94.6065 m

Orth Height: 1.733m

Island: B.En'boodhoo

Date: 22 July 2014

Monument description & method of survey:

The PSM is constructed according to Monument type A . The marker is +0.050 above ground level. The PSM is positioned using static GNSS surveying method in relative PSM5577

General site condition & access:

This PSM is located near the vegetation line. The marker is located in an open space with easy accessibility.

Owner: Sunland

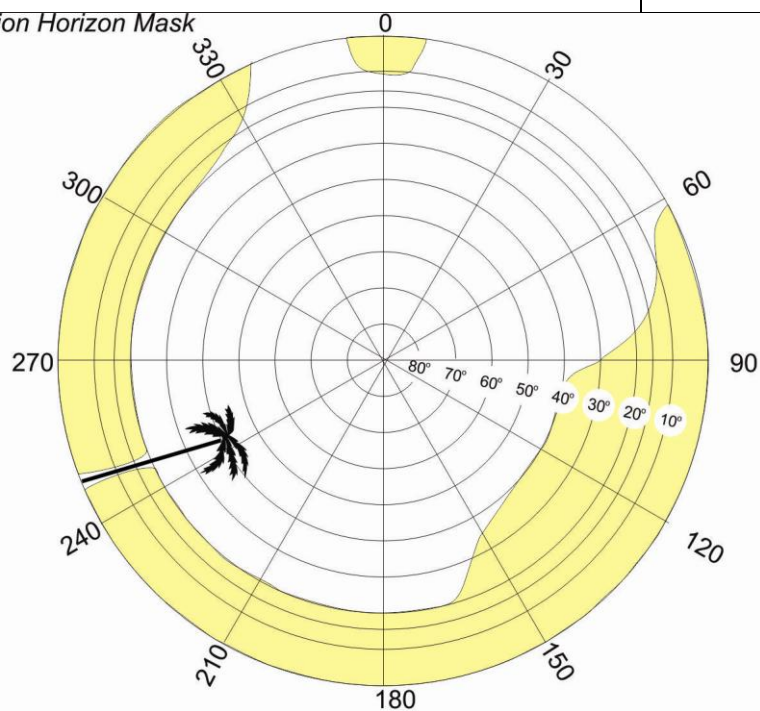


SITE INFORMATION

Station Number

PSM5579

Station Horizon Mask

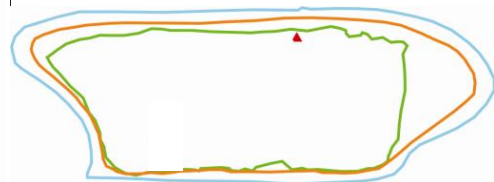


Height above Marker that horizon was mapped from 1.500 m

Magnetic Declination
Declination applied to this figure?
☐ Yes ☒ No



Locality



Beachline

Bushy

4m

PSM5579

Vegetation

Sketched by: Faruhath Jameel

Scale: Not to scale

Date: 22 July 2014